











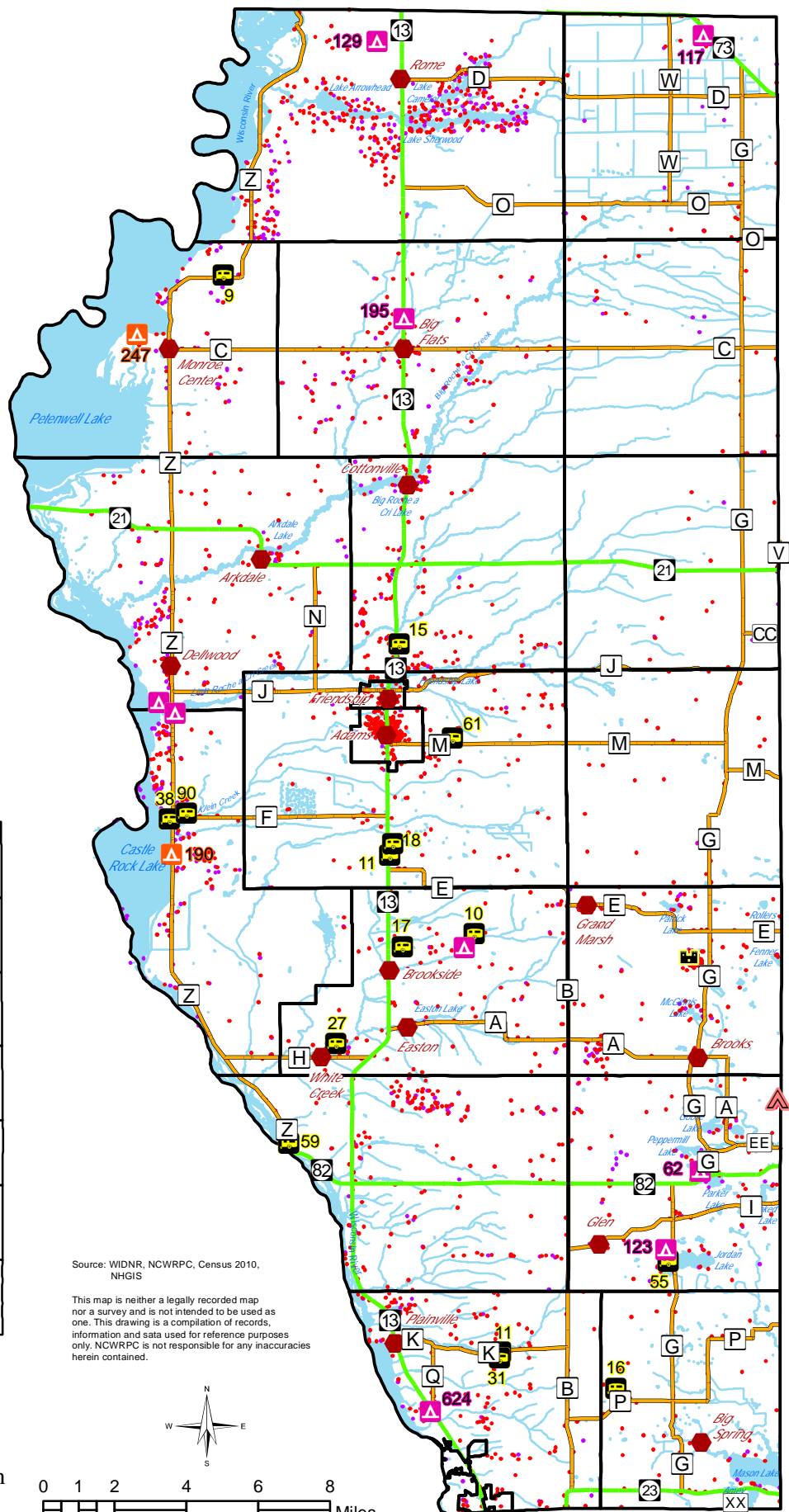
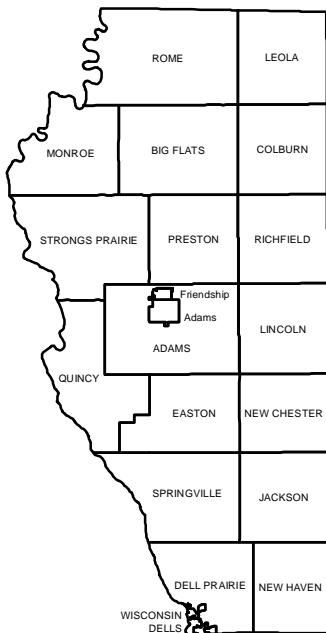
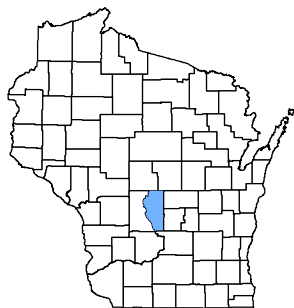


-  Minor Civil Divisions
-  State Highways
-  County Highways
-  Population Concentration
-  Boy Scout Summer Camp
-  Correctional Facility
-  Mobile Home Parks
-  County Campgrounds
-  Private Campgrounds
-  Water
-  Resident Population Pattern, 1 Dot = 10
-  Seasonal Housing Unit Pattern, 1 Dot = 10



Source: WIDNR, NCWRPC, Census 2010, NHGIS

This map is neither a legally recorded map nor a survey and is not intended to be used as one. This drawing is a compilation of records, information and data used for reference purposes only. NCWRPC is not responsible for any inaccuracies herein contained.

