









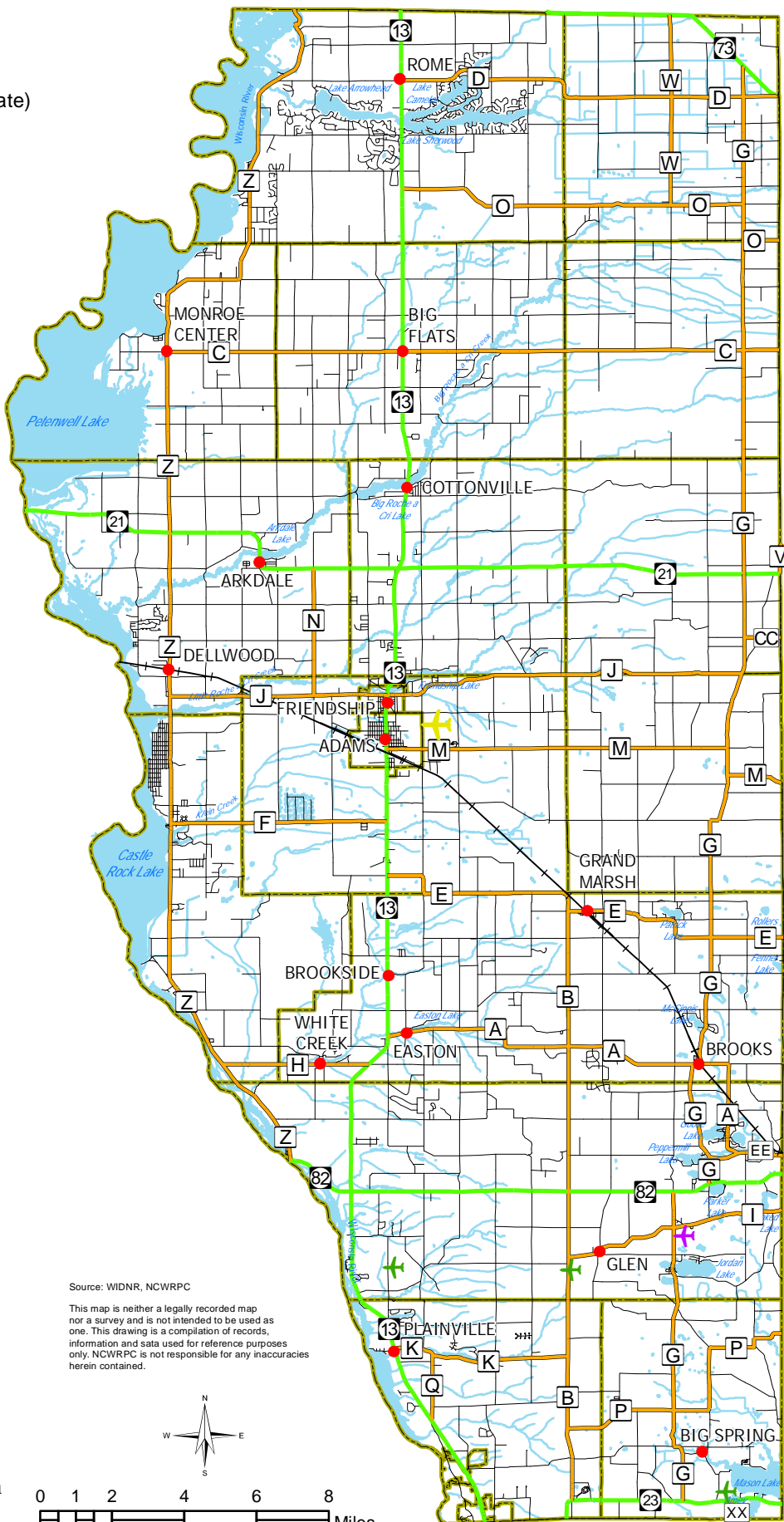
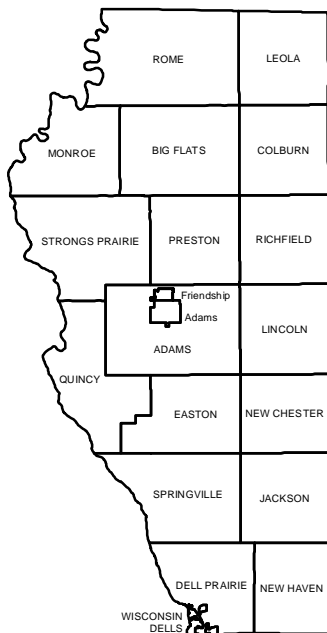
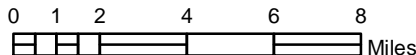


-  Minor Civil Divisions
-  Small General Aviation
-  Paved Landing Strip (Private)
-  Grass Strip (Private)
-  Railroad
-  State Highways
-  County Highways
-  Local Roads
-  Unincorporated Communities
-  Water



Source: WIDNR, NCWRPC

This map is neither a legally recorded map nor a survey and is not intended to be used as one. This drawing is a compilation of records, information and data used for reference purposes only. NCWRPC is not responsible for any inaccuracies herein contained.



Prepared By:
North Central Wisconsin Regional Planning Commission

210 McClellan St., Suite 210, Wausau, WI 54403
 715-849-5510 staff@ncwrpc.org - www.ncwrpc.org