














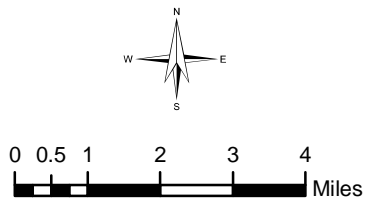
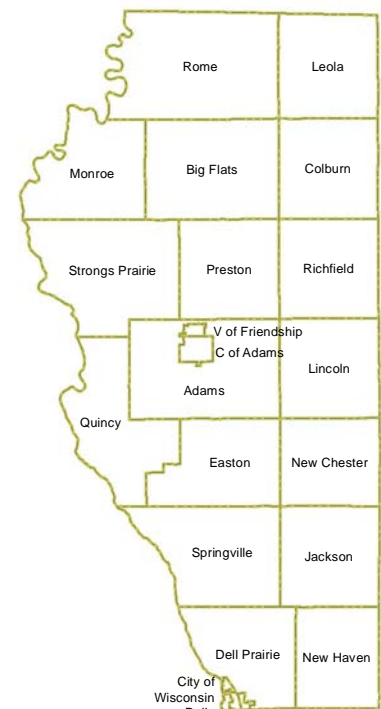


Map 3 Outdoor Recreation

Adams County, Wisconsin

Legend

-  Minor Civil Divisions
-  State Highways
-  County Highways
-  Local Roads
-  Railroad
-  Rustic Roads
-  Picnic Areas
-  Boat Launches
-  County Parks
-  State Parks
-  Buttes
-  Water
-  State Park
-  State Natural Area
-  Wildlife Area



Source: WI DNR, NCWRPC

This map is neither a legally recorded map nor a survey and is not intended to be used as one. This drawing is a compilation of records, information and data used for reference purposes only. NCWRPC is not responsible for any inaccuracies herein contained.

Prepared By:
**North Central
Wisconsin Regional
Planning Commission**
210 McClellan St., Suite 210, Wausau, WI 54403
715-849-5510 - staff@ncwrpc.org - www.ncwrpc.org

