








-  US Highway
-  State Highways
-  County Highways
-  Local Roads
-  Railroad
-  Water
-  500 2009 Daily Traffic Counts, WIDOT

Source: WI DNR, WI DOT, NCWRPC  
 This map is neither a legally recorded map nor a survey and is not intended to be used as one. This drawing is a compilation of records, information and data used for reference purposes only. NCWRPC is not responsible for any inaccuracies herein contained.



Prepared By:  
**North Central Wisconsin Regional Planning Commission**

210 McClellan St., Suite 210, Wausau, WI 54403  
 715-849-5510 staff@ncwrpc.org - www.ncwrpc.org

