

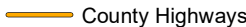







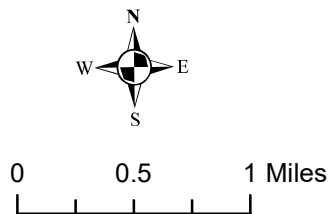


"If there is a conflict with other plan maps, the Farmland Preservation Plan map will supersede those other maps."

Legend

-  US Highway
-  State Highways
-  County Highways
-  Local Roads
-  Minor Civil Divisions
-  Parcels
-  Water
-  Farmland Preservation Areas
-  Planned Out
-  Section Lines



Prepared By:
North Central Wisconsin Regional Planning Commission

 210 McClellan St., Suite 210, Wausau, WI 54403
 715-849-5510 - staff@ncwrpc.org - www.ncwrpc.org