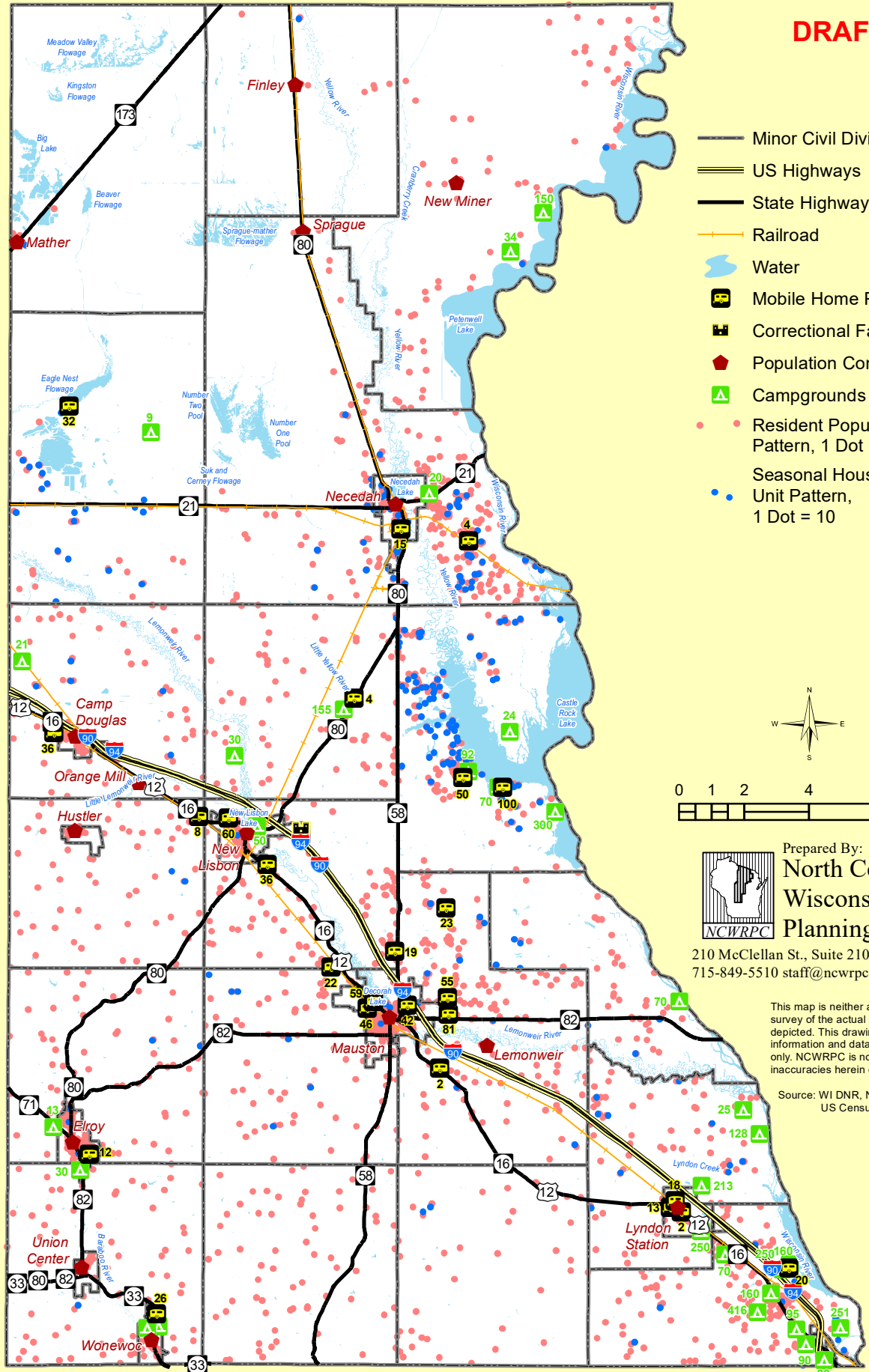
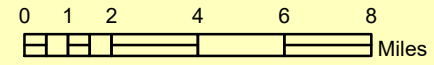
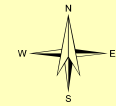


**DRAFT**



- Minor Civil Divisions
- == US Highways
- State Highways
- Railroad
- Water
- Mobile Home Park
- Correctional Facility
- Population Concentration
- Campgrounds
- Resident Population Pattern, 1 Dot = 10
- Seasonal Housing Unit Pattern, 1 Dot = 10



Prepared By:  
**North Central Wisconsin Regional Planning Commission**  
 NCWRPC  
 210 McClellan St., Suite 210, Wausau, WI 54403  
 715-849-5510 staff@ncwrpc.org - www.ncwrpc.org

This map is neither a legally recorded map nor a survey of the actual boundary of any property depicted. This drawing is a compilation of records, information and data used for reference purposes only. NCWRPC is not responsible for any inaccuracies herein contained.

Source: WI DNR, NCWRPC and US Census 2010