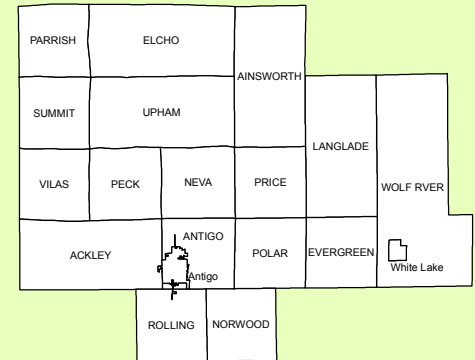
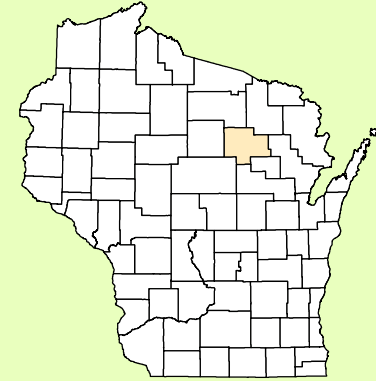
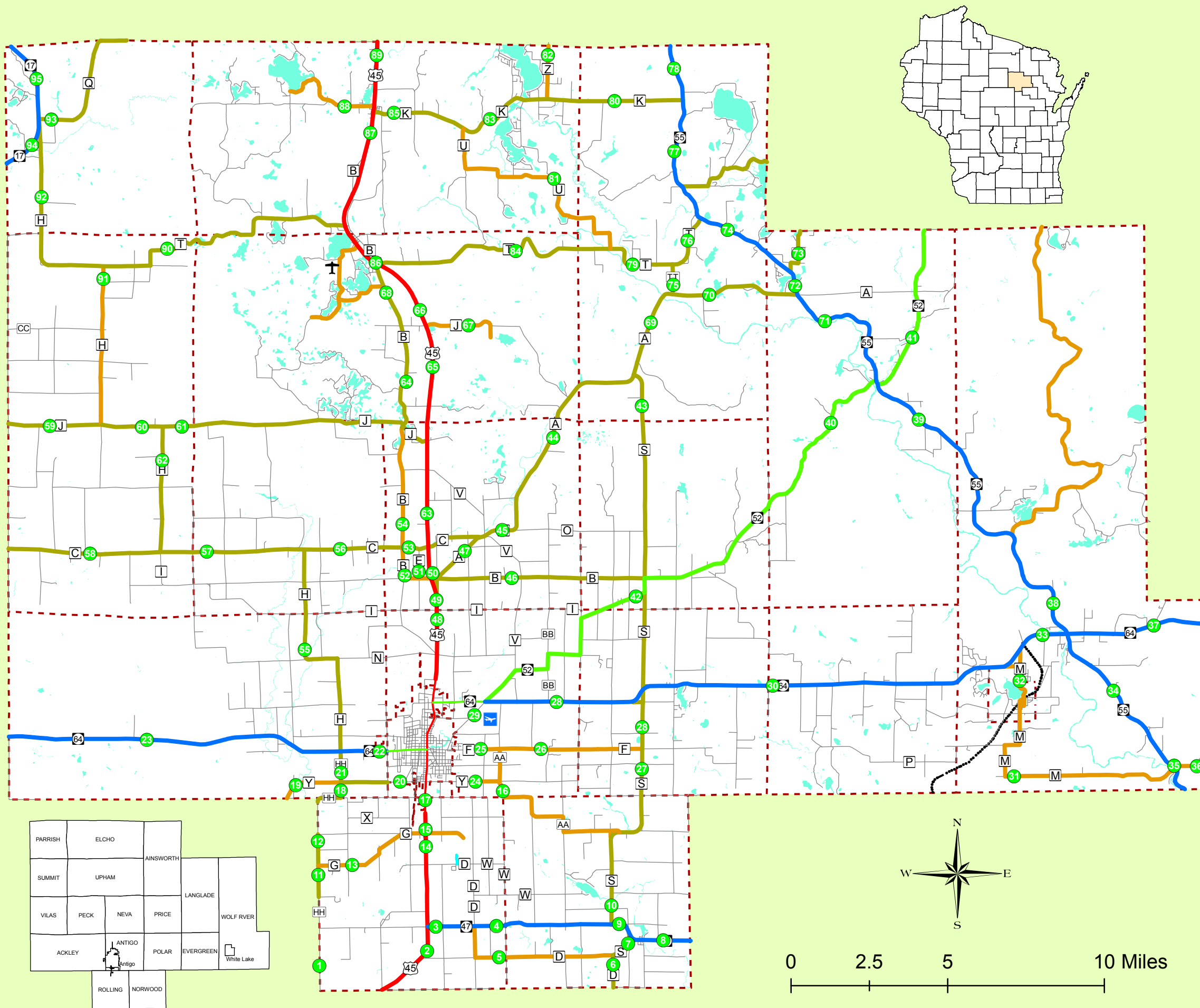


Map 4-1 Transportation System Langlade County, Wisconsin



- - - - Minor Civil Divisions
- Principal Arterial
- Principal Arterial (Urban)
- Major Collector
- Collector (Urban)
- Minor Arterial
- Major Collector
- Minor Collector
- Roads
- - - - Rails to Trails
- ✈ Landing Strip
- ✈ Airport
- Traffic Count Locations
- Water

Source: WI DNR, NCWRPC, Langlade Co, WI DOT
 This map is neither a legally recorded map nor a survey and is not intended to be used as one. This drawing is a compilation of records, information and data used for reference purposes only. NCWRPC is not responsible for any inaccuracies herein contained.

Prepared By:
**North Central
 Wisconsin Regional
 Planning Commission**
 NCWRPC
 210 McClellan St., Suite 210, Wausau, WI 54403
 715-849-5510 - staff@ncwrpc.org - www.ncwrpc.org