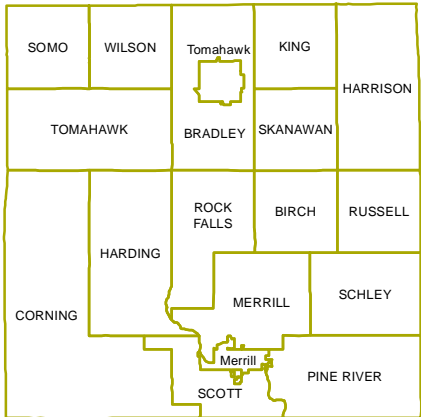
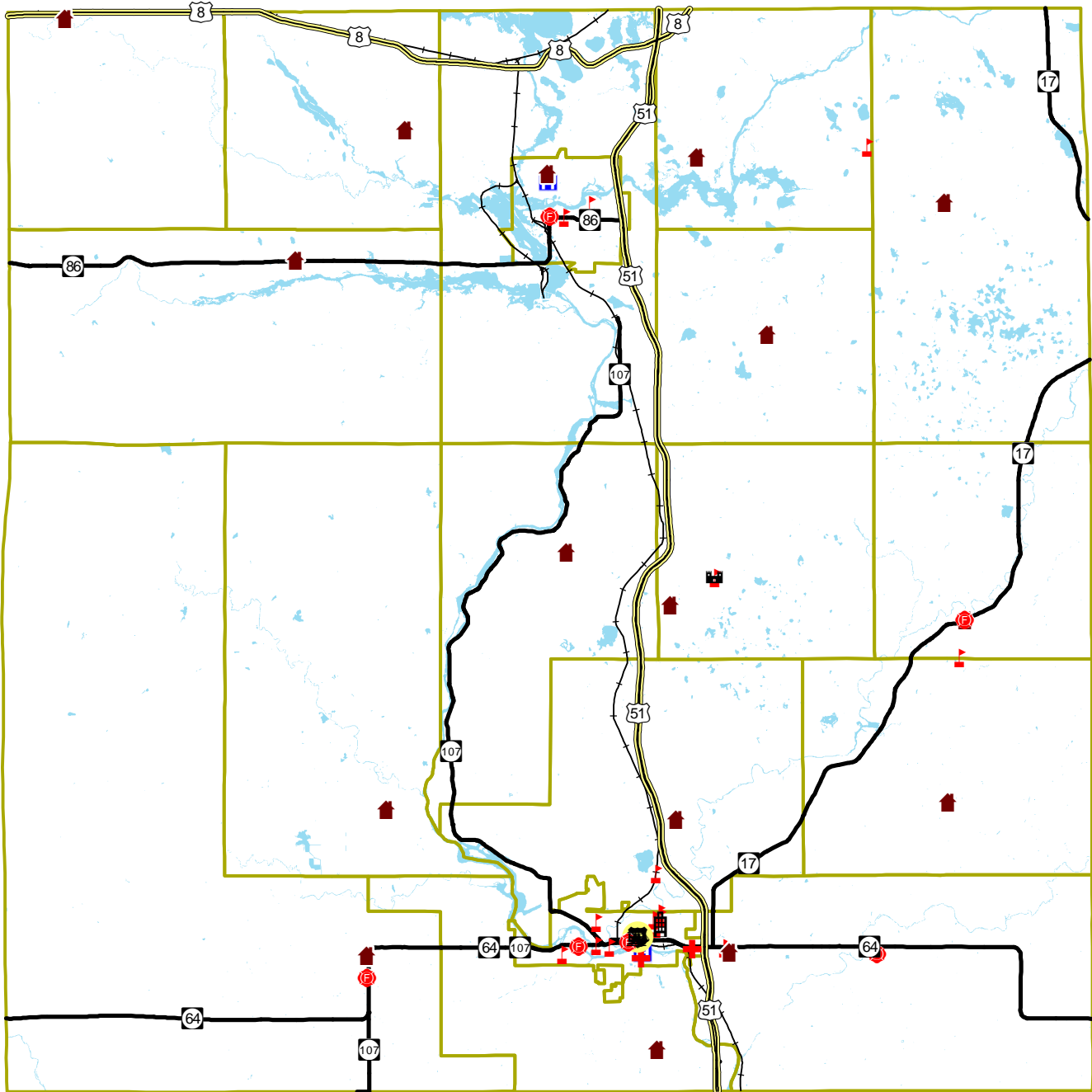
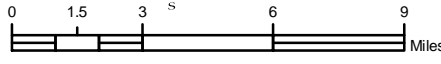


# Map 10 Critical Facilities Map Lincoln County, Wisconsin



- Minor Civil Divisions
- US Highway
- State Highways
- Railroad
- Water
- City Hall
- Correctional Facility
- Court House
- Fire Station
- Health Services
- Hospital
- County Land Service Center
- Police Department
- School
- Sheriff Department
- Town Hall



Source: NCRWPC & WI DNR  
 This map is neither a legally recorded map nor a survey and is not intended to be used as one. This drawing is a compilation of records, information and data used for reference purposes only. NCRWPC is not responsible for any inaccuracies herein contained.

Prepared By:  
**North Central Wisconsin Regional Planning Commission**

210 McClellan St., Suite 210, Wausau, WI 54403  
 715-849-5510 - staff@ncwrpc.org - www.ncwrpc.org