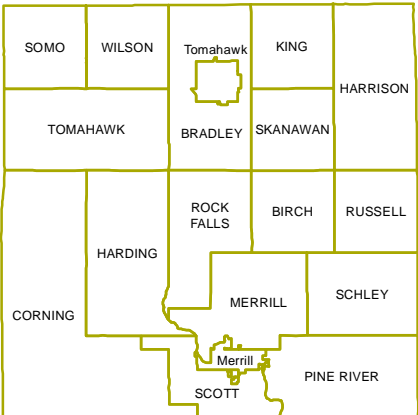
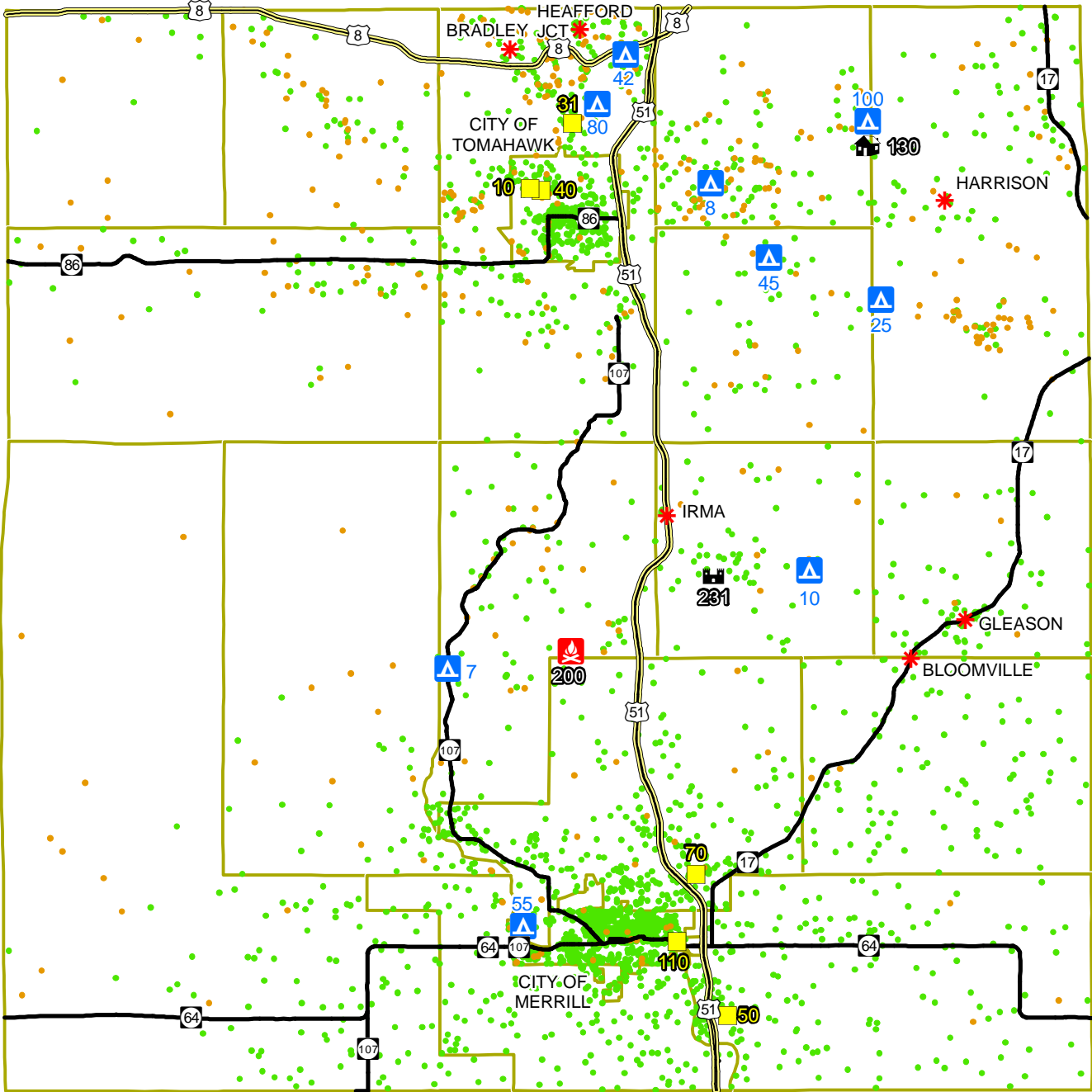



Map II Tornado Vulnerability Lincoln County, Wisconsin



- Minor Civil Divisions
- US Highway
- State Highways
- Mobile Home Parks
- Communities
- Campgrounds
- Treehaven - UW Stevens Point
- Lincoln Hills School
- Birch Trail Girl Scout Camp
- Seasonal Housing Unit Pattern
- Resident Population Pattern



Source: NCRWPC, WI DNR, FEMA
 This map is neither a legally recorded map nor a survey and is not intended to be used as one. This drawing is a compilation of records, information and data used for reference purposes only. NCRWPC is not responsible for any inaccuracies herein contained.



Prepared By:
**North Central
 Wisconsin Regional
 Planning Commission**

210 McClellan St., Suite 210, Wausau, WI 54403
 715-849-5510 - staff@ncwrpc.org - www.ncwrpc.org