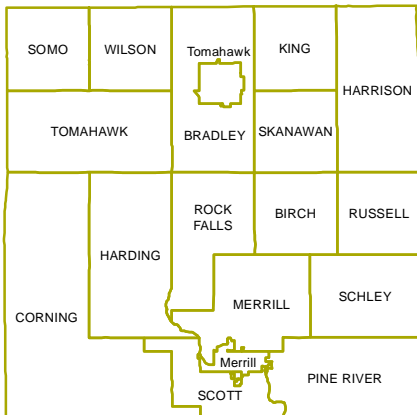
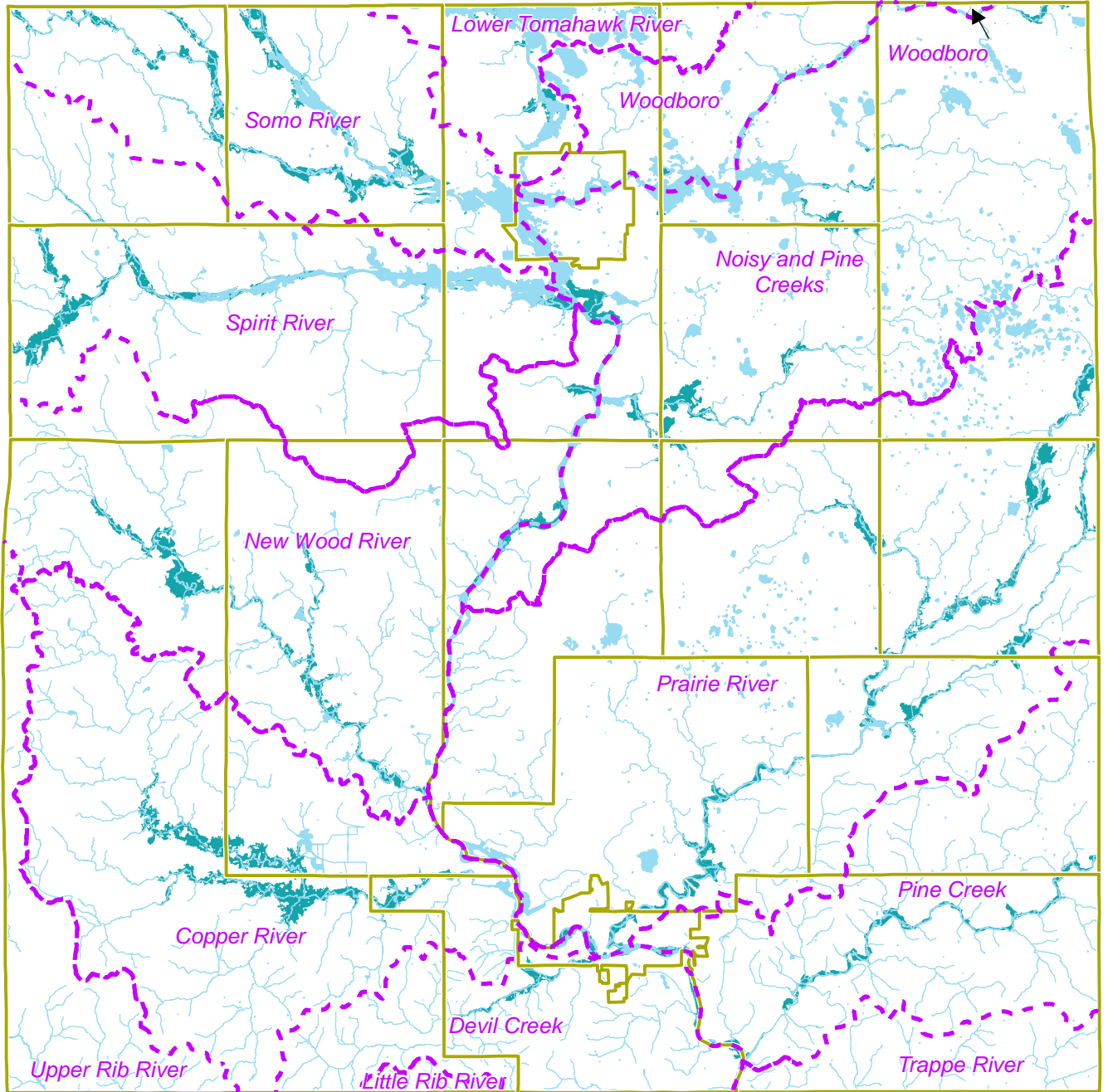
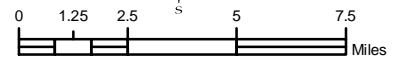
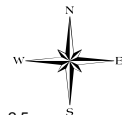


Map 4
**Floodplains &
 Watersheds Map**
 Lincoln County, Wisconsin



- - - Watershed Boundaries
- Minor Civil Divisions
- Water
- FLD_ZONE**
- DFirm Floodplain



Source: NCWRPC, WI DNR, FEMA

This map is neither a legally recorded map nor a survey and is not intended to be used as one. This drawing is a compilation of records, information and data used for reference purposes only. NCWRPC is not responsible for any inaccuracies herein contained.

Prepared By:



**North Central
 Wisconsin Regional
 Planning Commission**

210 McClellan St., Suite 210, Wausau, WI 54403
 715-849-5510 - staff@ncwrpc.org - www.ncwrpc.org