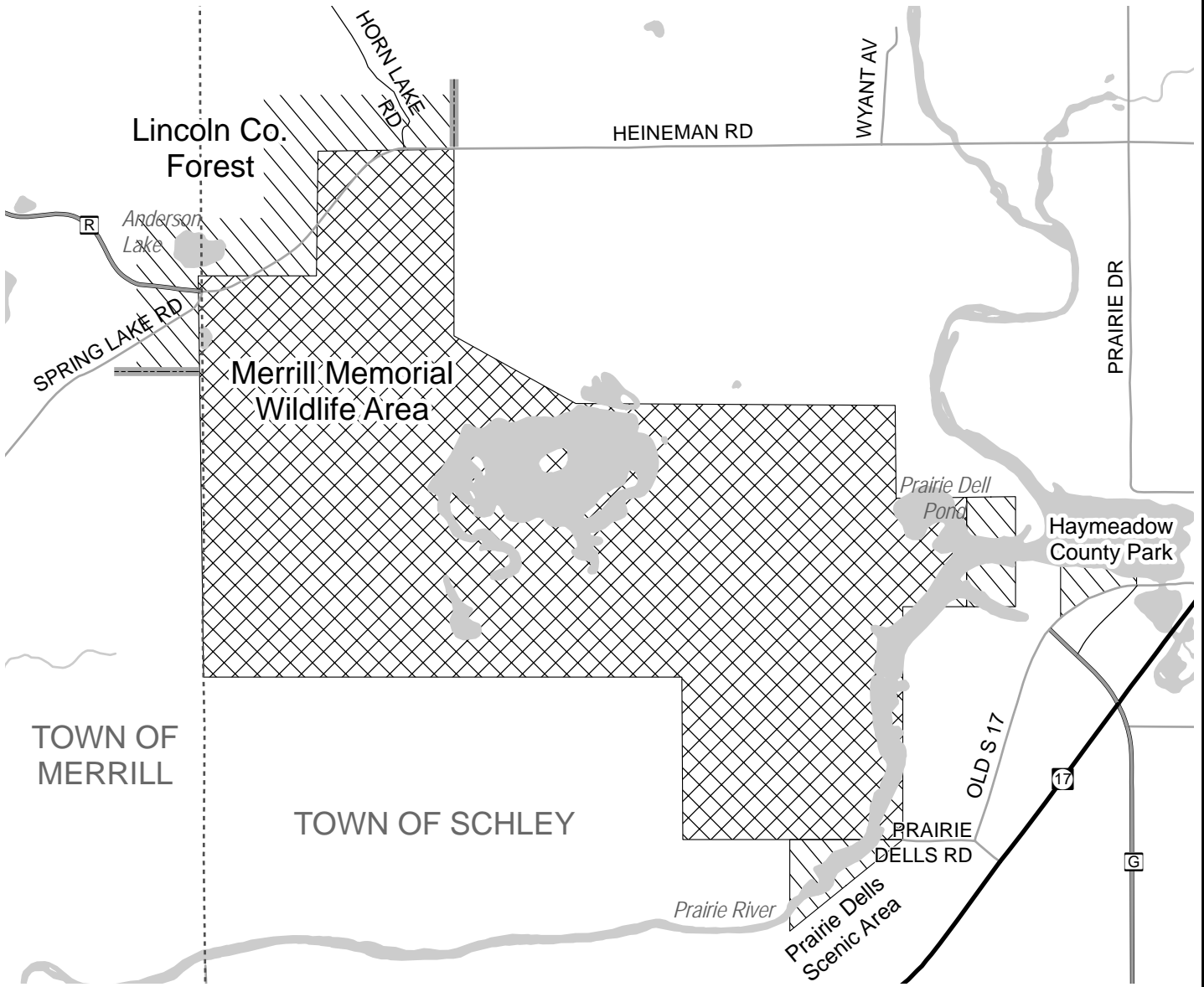
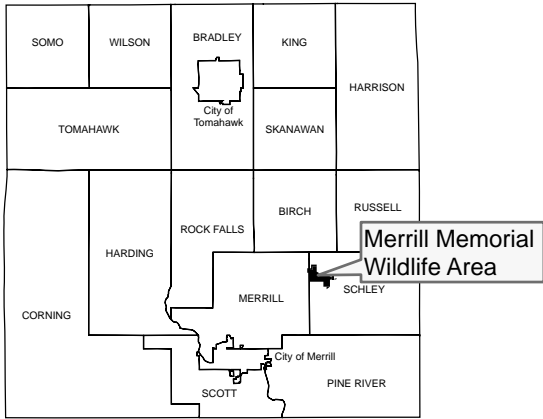
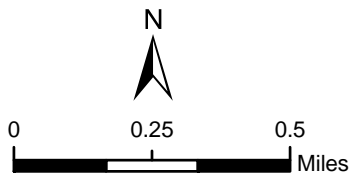


Map 2 Merrill Memorial Wildlife Area



- Minor Civil Divisions
- ==== US & State Highways
- ==== County Highways
- ==== Local Roads
- ==== Private / Other
- Water
- ▨ Merrill Memorial Wildlife Area
- ▨ County Land



Source: WI DNR, Lincoln Co & NCWRPC

This map is neither a legally recorded map nor a survey and is not intended to be used as one. This drawing is a compilation of records, information and data used for reference purposes only. NCWRPC is not responsible for any inaccuracies herein contained.



Prepared By:
North Central Wisconsin Regional Planning Commission

210 McClellan St., Suite 210, Wausau, WI 54403 715-849-5510 - staff@ncwrpc.org - www.ncwrpc.org