













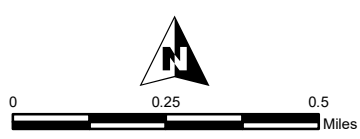
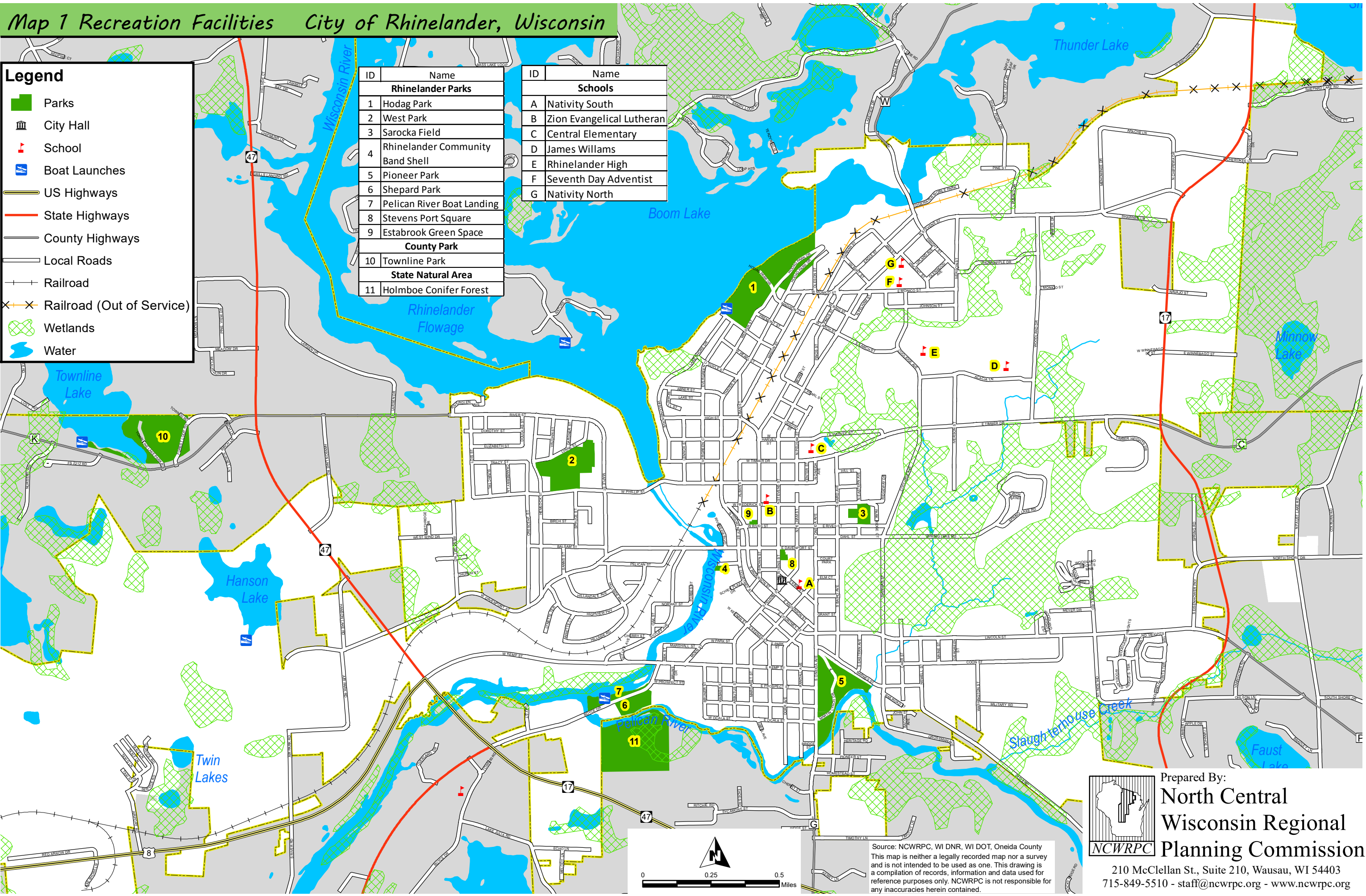
Map 1 Recreation Facilities City of Rhinelander, Wisconsin

Legend

-  Parks
-  City Hall
-  School
-  Boat Launches
-  US Highways
-  State Highways
-  County Highways
-  Local Roads
-  Railroad
-  Railroad (Out of Service)
-  Wetlands
-  Water

ID	Name
Rhinelander Parks	
1	Hodag Park
2	West Park
3	Sarocka Field
4	Rhinelander Community Band Shell
5	Pioneer Park
6	Shepard Park
7	Pelican River Boat Landing
8	Stevens Port Square
9	Estabrook Green Space
County Park	
10	Townline Park
State Natural Area	
11	Holmboe Conifer Forest

ID	Name
Schools	
A	Nativity South
B	Zion Evangelical Lutheran
C	Central Elementary
D	James Willams
E	Rhinelander High
F	Seventh Day Adventist
G	Nativity North



Source: NCWRPC, WI DNR, WI DOT, Oneida County
 This map is neither a legally recorded map nor a survey and is not intended to be used as one. This drawing is a compilation of records, information and data used for reference purposes only. NCWRPC is not responsible for any inaccuracies herein contained.



Prepared By:
North Central Wisconsin Regional Planning Commission

210 McClellan St., Suite 210, Wausau, WI 54403
 715-849-5510 - staff@ncwrpc.org - www.ncwrpc.org