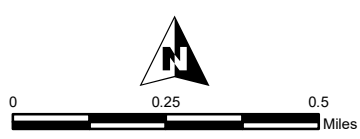
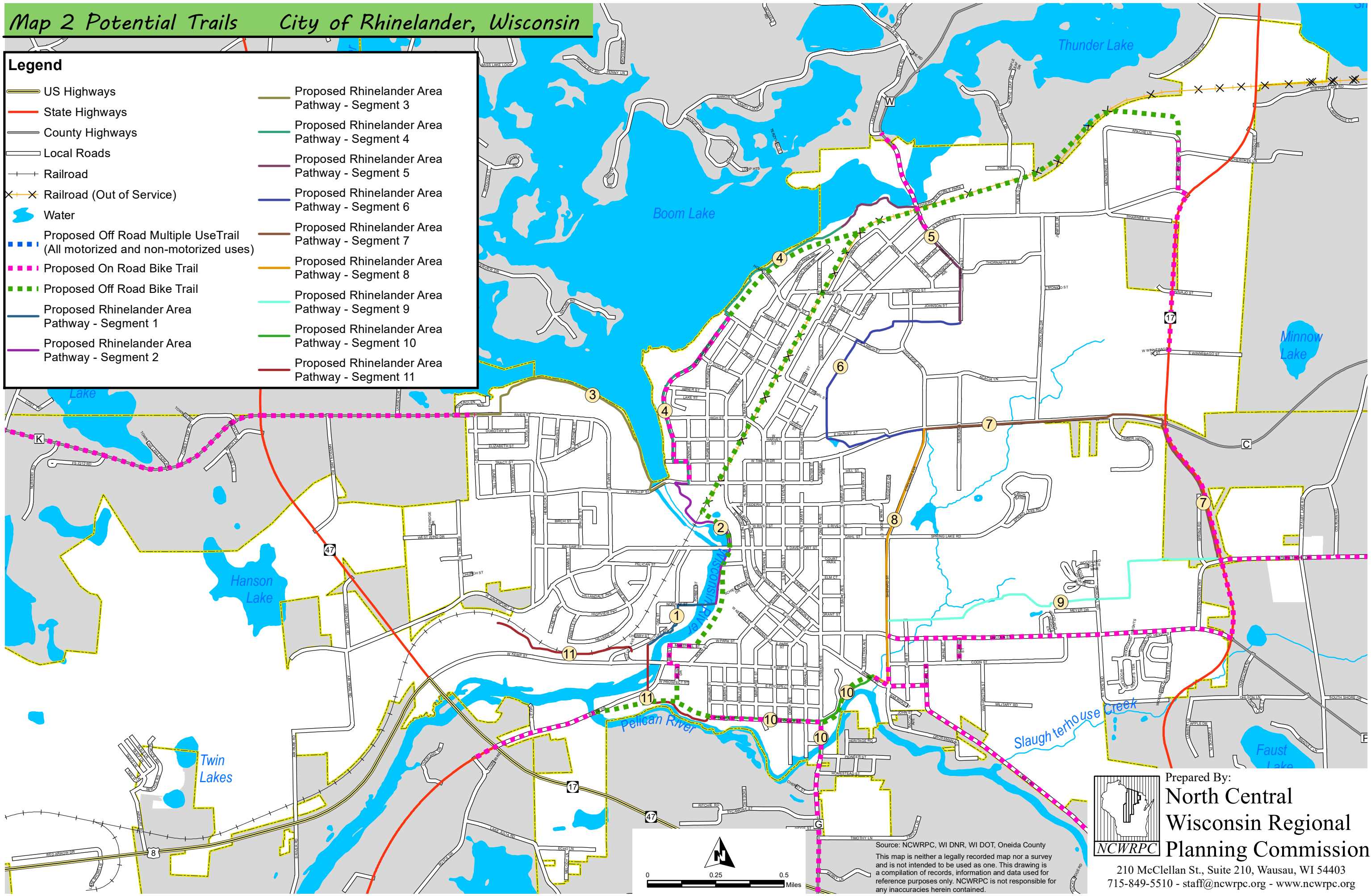



Map 2 Potential Trails City of Rhinelander, Wisconsin

Legend

- US Highways
- State Highways
- County Highways
- Local Roads
- Railroad
- Railroad (Out of Service)
- Water
- Proposed Off Road Multiple Use Trail (All motorized and non-motorized uses)
- Proposed On Road Bike Trail
- Proposed Off Road Bike Trail
- Proposed Rhinelander Area Pathway - Segment 1
- Proposed Rhinelander Area Pathway - Segment 2
- Proposed Rhinelander Area Pathway - Segment 3
- Proposed Rhinelander Area Pathway - Segment 4
- Proposed Rhinelander Area Pathway - Segment 5
- Proposed Rhinelander Area Pathway - Segment 6
- Proposed Rhinelander Area Pathway - Segment 7
- Proposed Rhinelander Area Pathway - Segment 8
- Proposed Rhinelander Area Pathway - Segment 9
- Proposed Rhinelander Area Pathway - Segment 10
- Proposed Rhinelander Area Pathway - Segment 11



Source: NCWRPC, WI DNR, WI DOT, Oneida County
 This map is neither a legally recorded map nor a survey and is not intended to be used as one. This drawing is a compilation of records, information and data used for reference purposes only. NCWRPC is not responsible for any inaccuracies herein contained.



Prepared By:
North Central Wisconsin Regional Planning Commission

210 McClellan St., Suite 210, Wausau, WI 54403
 715-849-5510 - staff@ncwrpc.org - www.ncwrpc.org