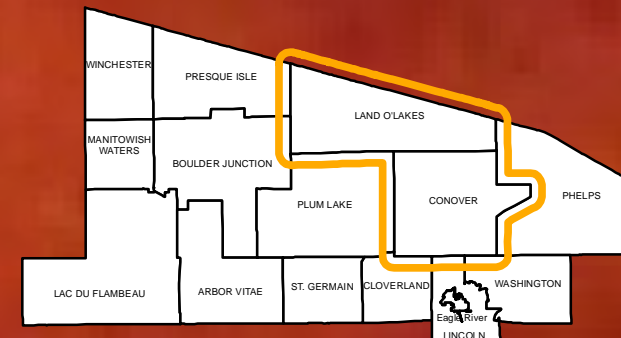
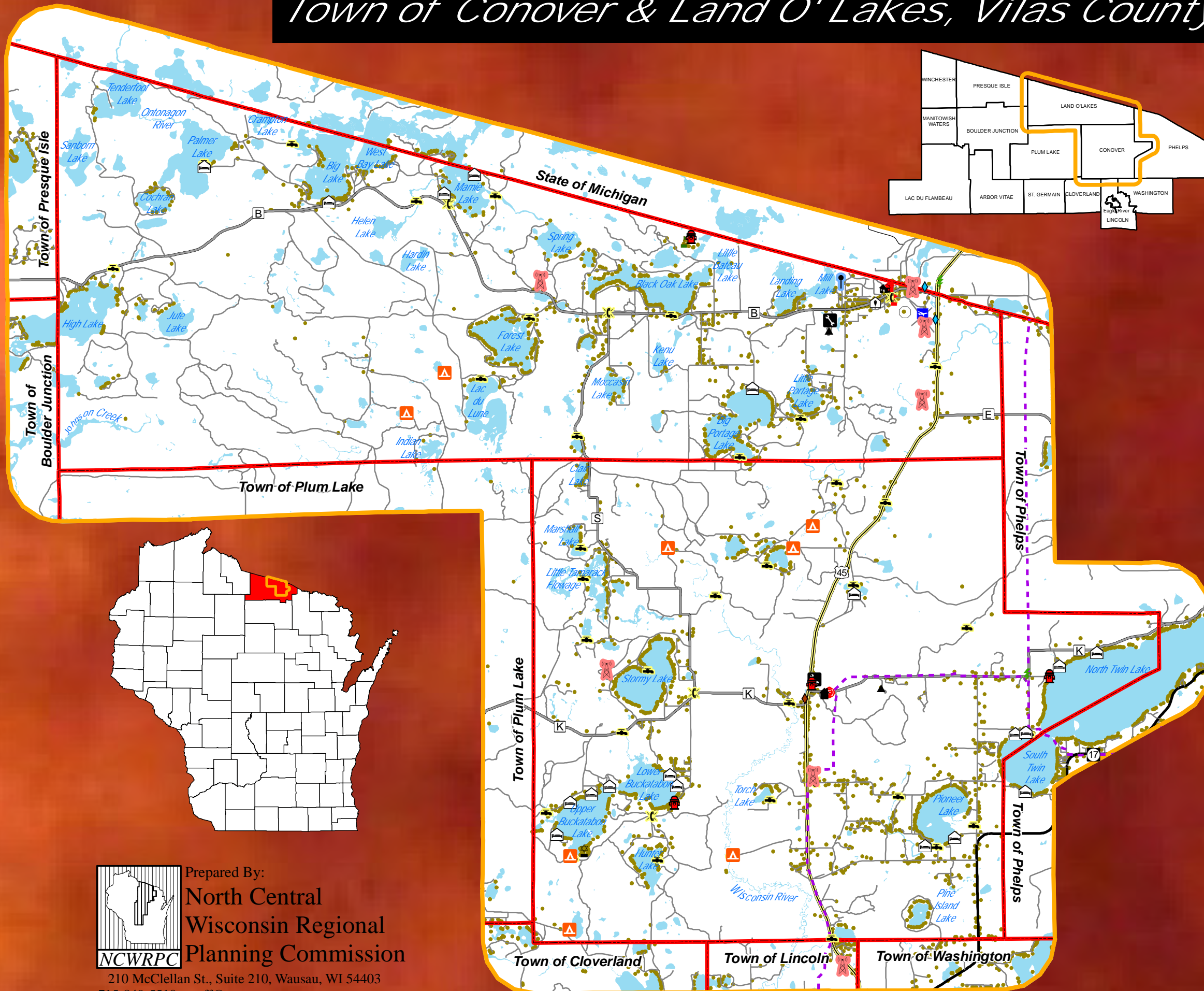
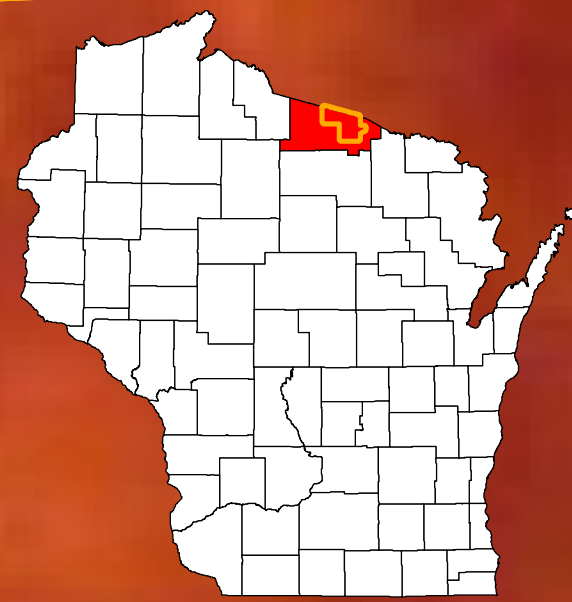


Critical / Significant Facilities Map



	Minor Civil Divisions		Substation
	US Highways		Gas Storage
	State Highways		Gas Pipeline Bldg.
	County Highways		Fire Hydrant
	Roads		Assisted Living
	Water		Camp Ramah
	Study Area		Conserve Sch.
	Communication Towers		Resort
	Communication Structures		Water Access
	Airport		Water Tower
	Fire Station		Waste Water T. P.
	Museum		County Campground
	Land O' Lake Elementary		Building Structures
	Town Dump		
	Town Garage		
	Town Hall		
	Town Hall / Fire Dept		
	Transfer Site		
	High Voltage Powerline		



Source: WI DNR, NCWRPC, Vilas County
 This map is neither a legally recorded map nor a survey and is not intended to be used as one. This drawing is a compilation of records, information and data used for reference purposes only. NCWRPC is not responsible for any inaccuracies herein contained.

Prepared By:
North Central Wisconsin Regional Planning Commission
 NCWRPC
 210 McClellan St., Suite 210, Wausau, WI 54403
 715-849-5510 - staff@ncwrpc.org - www.ncwrpc.org

