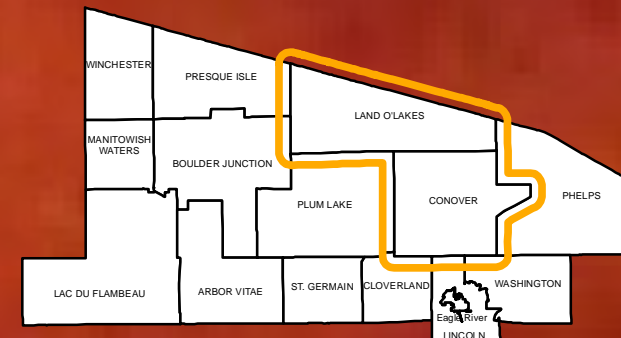
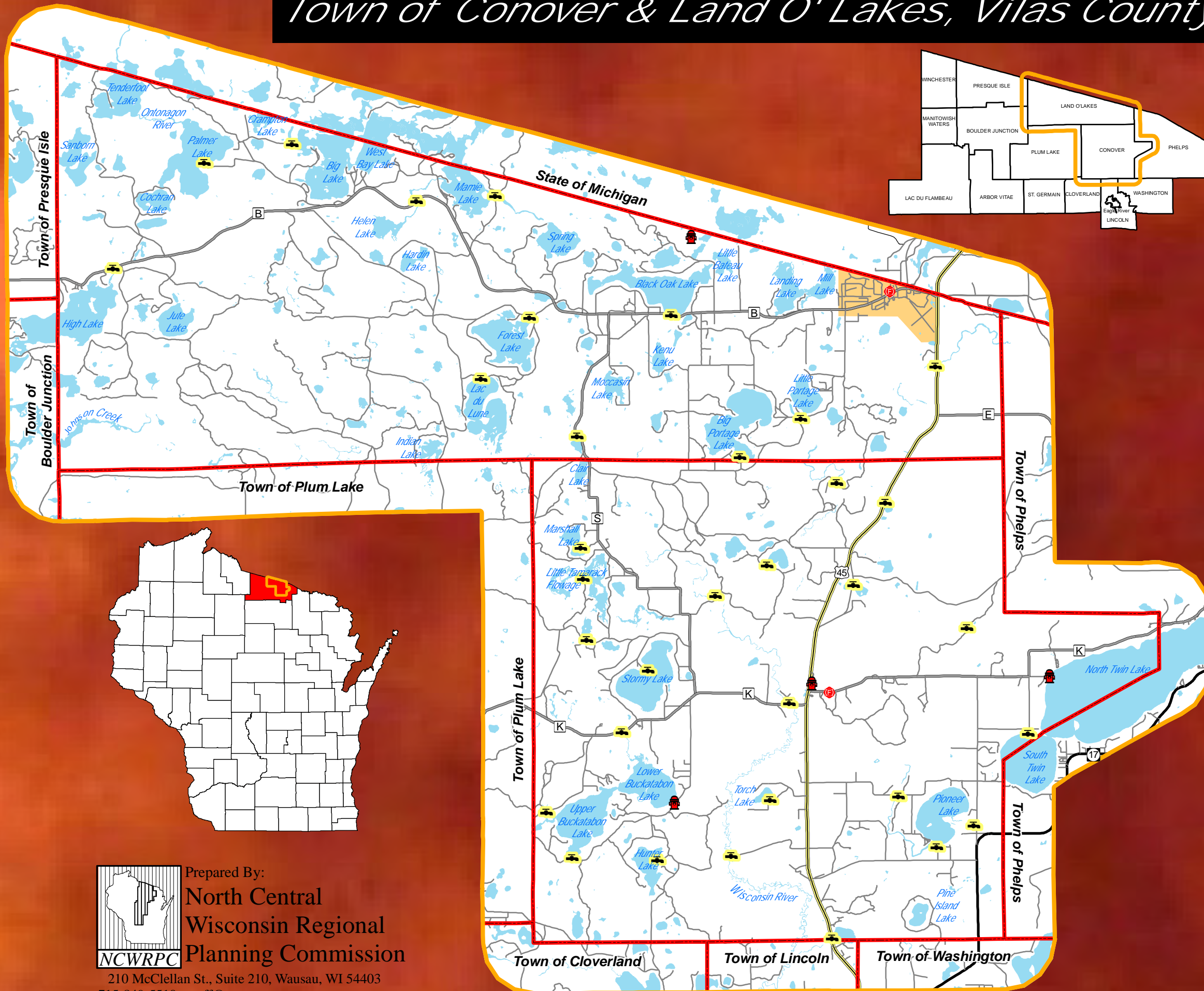
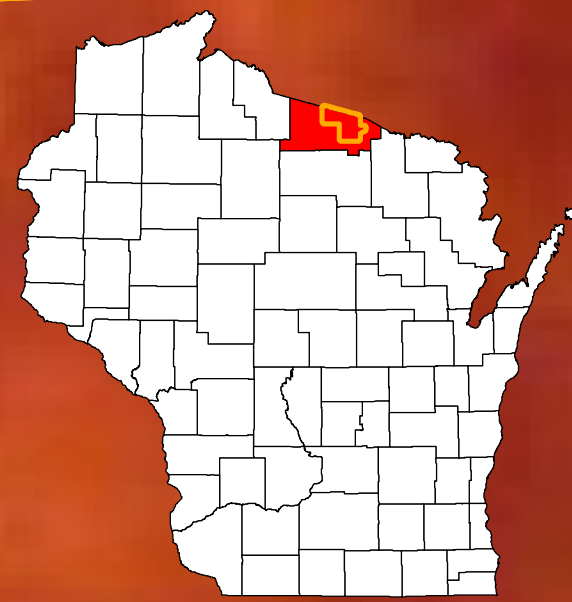


Town of Conover & Land O' Lakes, Vilas County

Protection Capability



- Minor Civil Divisions
- US Highways
- State Highways
- County Highways
- Roads
- Fire Hydrants
- Water Access
- Fire Stations
- Water
- Sanitary District with 48 Hydrants
- Study Area



Source: WI DNR, NCWRPC, Vilas County
 This map is neither a legally recorded map nor a survey and is not intended to be used as one. This drawing is a compilation of records, information and data used for reference purposes only. NCWRPC is not responsible for any inaccuracies herein contained.

Prepared By:
North Central Wisconsin Regional Planning Commission
 NCWRPC
 210 McClellan St., Suite 210, Wausau, WI 54403
 715-849-5510 - staff@ncwrpc.org - www.ncwrpc.org

