






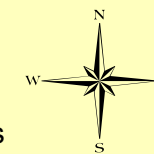



Legend

-  US Highway
-  State Highway
-  County Highways
-  Minor Civil Divisions
-  Water
- Curly-Leaf Pondweed**
-  Active/Management Ongoing (A/O)
-  Watch/Action Pending (W/P)

Source: WI DNR, NCWRPC, Vilas County Mapping Dept
 Vilas Co. Land & Water Conservation Dept.

This map is neither a legally recorded map nor a survey and is not intended to be used as one. This drawing is a compilation of records, information and data used for reference purposes only. NCWRPC is not responsible for any inaccuracies herein contained.



Prepared By:
**North Central
 Wisconsin Regional
 Planning Commission**

210 McClellan St., Suite 210, Wausau, WI 54403
 715-849-5510 - staff@ncwrpc.org - www.ncwrpc.org