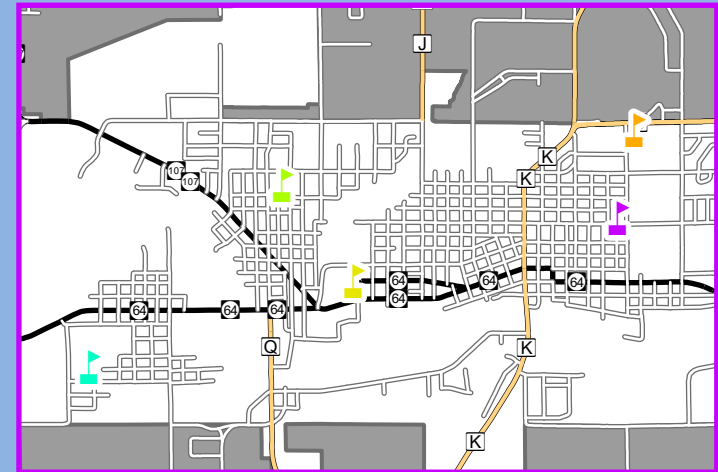










Map 2 School District Location

Merrill Safe Routes To School



Legend

-  Jefferson Elementary
-  Prairie River Middle School
-  Kate Goodrich Elementary
-  Washington Elementary
-  Merrill High School
-  Merrill School District
-  Water



Source: NCRPC, Lincoln Co., Langlade Co., Marathon Co.
 This map is neither a legally recorded map nor a survey and is not intended to be used as one. This drawing is a compilation of records, information and data used for reference purposes only. NCRPC is not responsible for any inaccuracies herein contained.



Prepared By:
**North Central
 Wisconsin Regional
 Planning Commission**

210 McClellan St., Suite 210, Wausau, WI 54403
 715-849-5510 - staff@ncwrpc.org - www.ncwrpc.org

