
















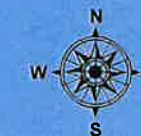

Map 3B DRAFT Site Assessment

Grant Elementary

Wisconsin Rapids Safe Routes To School

Legend

-  Grant Elementary
-  School Entrance
-  Bike Rack
-  Adult Monitor
-  Safety Patrol
-  Parked Family Vehicle
-  School Crossing
-  Stop Sign
-  No Sidewalk Ramp
-  Sidewalks
-  15 MPH School Speed Limit
-  High Visibility Crosswalk
-  Walking/Biking Direction
-  Fence
-  Gate



Source: WI DNR, WisDOT, NCRPC, Wood County
This map is neither a legally recorded map nor a survey and is not intended to be used as one. This drawing is a compilation of records, information and data used for reference purposes only. NCRPC is not responsible for any inaccuracies herein contained.



Prepared By:
**North Central
Wisconsin Regional
Planning Commission**

210 McClellan St., Suite 210, Wausau, WI 54403
715-849-5510 - staff@ncwrpc.org - www.ncwrpc.org

Areawide Assessment

- * School zone signs and crosswalks are well maintained on school property and on surrounding roads and highways.
- * No sidewalks or walking paths exist along roads in surrounding neighborhoods. Many local roads in the area are 17 to 20-foot wide, and county highways are at least 24-foot wide.
- * Kids are walking to school at least in fall and spring from neighborhood south of Grant Elementary.
- * Most school drop-off & pick-up traffic (over 90%) comes from and goes back on CTH WW, west of 85th Street South.

- * Bike rack conveniently located.
- * Need updated rack.

Amber light flashes during school arrival and departure.

Amber light flashes during school arrival and departure.

- * Suitable safety patrol placement.
- * Need paved off-street waiting area, southeast corner of intersection.

